



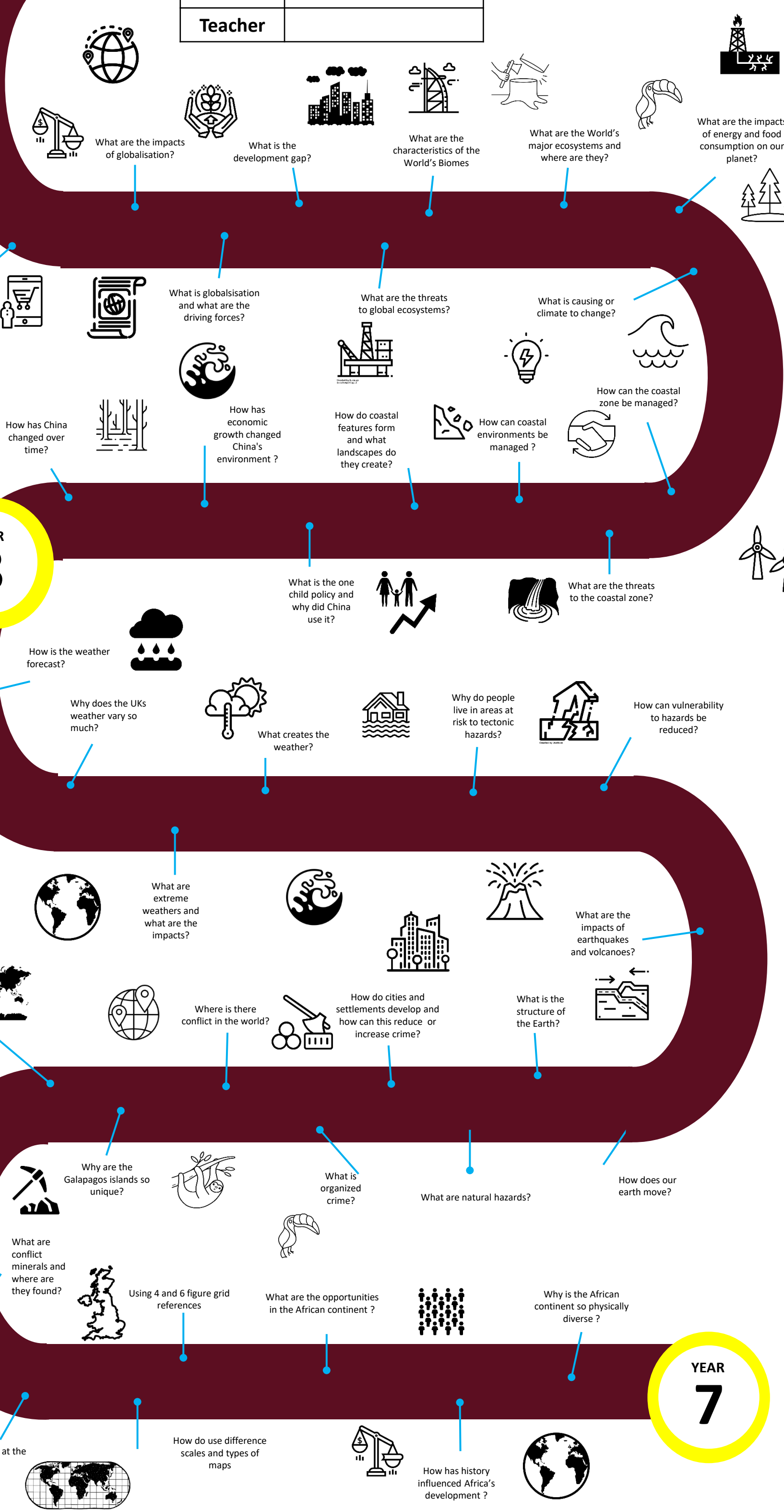
# Geography KS3 Learning Journey



Name	
Room	
Teacher	

**YEAR 8**

**YEAR 7**



What are the impacts of globalisation?



What is the development gap?



What are the characteristics of the World's Biomes



What are the World's major ecosystems and where are they?



What are the impacts of energy and food consumption on our planet?



Who are the World's superpowers?



What is globalisation and what are the driving forces?

What are the threats to global ecosystems?


What is causing or climate to change?



How can the coastal zone be managed?



How has China changed over time?




How has economic growth changed China's environment ?



How do coastal features form and what landscapes do they create?



How can coastal environments be managed ?



What are the threats to the coastal zone?



How is the weather forecast?



What is the one child policy and why did China use it?



Why does the UK's weather vary so much?



What creates the weather?



Why do people live in areas at risk to tectonic hazards?



How can vulnerability to hazards be reduced?



What are extreme weathers and what are the impacts?



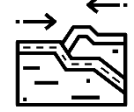
Where is there conflict in the world?



How do cities and settlements develop and how can this reduce or increase crime?



What are the impacts of earthquakes and volcanoes?



What is the structure of the Earth?



How do island arcs form?



Why are the Galapagos islands so unique?



What is organized crime?

What are natural hazards?

How does our earth move?

What are conflict minerals and where are they found?



Using 4 and 6 figure grid references

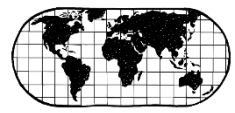


What are the opportunities in the African continent ?



Why is the African continent so physically diverse ?

Why is it so hot at the equator?



How do use difference scales and types of maps



How has history influenced Africa's development ?

